

Intersection Signalization

The Evans Road Connector project will include two new intersections with signal lights.

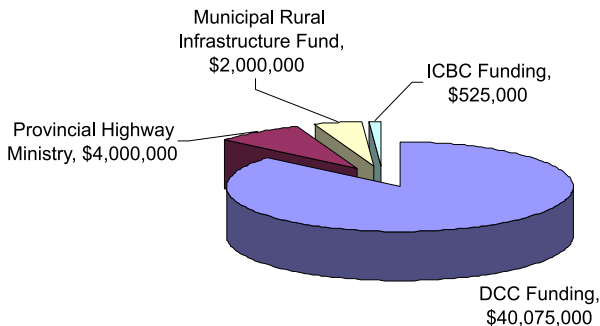
- Intersection at Evans Road and Knight Road will be signalized
- Intersection at Evans Road and Deans Avenue will be signalized

Road Building

Work has begun on the Squiala First Nation lands near Parr Road in preparation for the Evans Road Connector.



Project Funding Details



Project Partners



The Best Place on Earth



City of Chilliwack



More Information:

This project will result in long term changes to commuting and traffic patterns. A simplified route plan and other information are posted on the City website at www.chilliwack.com/evans and will be updated regularly. If you still have questions about the project, please contact the Engineering Department at City Hall at 604-793-2907.

Evans Interchange / Connector Project

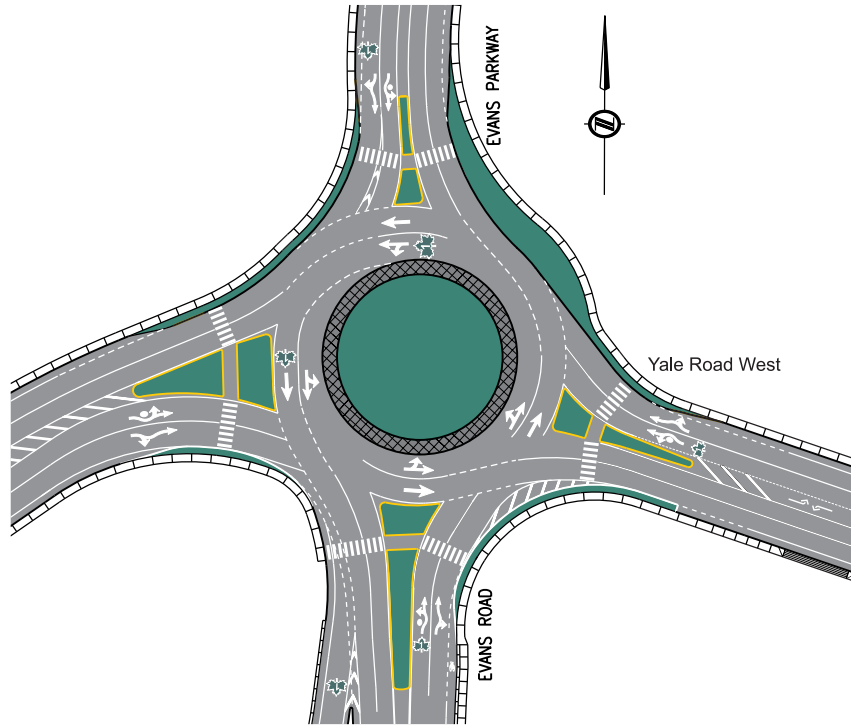


Fall 2008!

- Project Update -

Round-About Inclusion


The City and the Ministry of Transportation have approved the inclusion of a modern urban round-about for the new intersection of Evans Road and Yale Road. Visit the City's web site at chilliwack.com/evans to see tips on how to navigate a round-about.



Evans Connector - During Construction

Some necessary road closures (photo below) will disrupt traffic patterns. Due to the extensive foundation works required, Evans Road and Luckakuck Way will be closed to through traffic. Road closure and detour signs are in place to assist motorists with the detour route.

The closure below will be in place until approximately June 2009.



The design drawing above illustrates the Trans Canada interchange and the Evans Road at Yale Road intersection.

Evans Road Sod Turning Ceremony

On August 22, the City, Squiala and government representatives officially celebrated the project by ceremoniously turning sod on the future site of the Evans Road Connector.

