

# Parents / Guardians

**Encourage** your children to walk or cycle to and from school on a regular basis.

**Promote** healthy living.

**Save** yourself from traffic and scheduling hassles.

**Cut out** even a few car trips to school.

**Show** your children what a great driver you are!

**Model** excellent driving behaviour.

**Respect** our neighbours and please don't block driveways. Improve our school, our community and our environment.

Students want independence, but need reminding that they are not indestructible. Help children learn how to make responsible choices by talking about safe walking habits.

Although parent volunteers have walked these main pedestrian routes to check for major safety issues, please keep in mind that no route can be guaranteed safe.

**Main goal** of the Promontory Heights Safer School Travel (SST) Team is to help students get to and from school safely.

**The SST Team** needs your participation to promote student safety.

**Check out** school notices and bulletin boards for ongoing projects to promote SST.

**Your ideas** and feedback are welcome.

If you have questions or comments please contact:  
 Wade Gemmel, Vice Principal (604) 824-4885  
 Nicky McCulloch, SST Team Leader (604) 824-4885  
 Ineke Schuurman, Chilliwack Safer City Coordinator (604) 793-2766

**Website:**

Chilliwack Safer City—[www.chilliwack.com/safercity](http://www.chilliwack.com/safercity)

Promontory Heights Community School:

<http://promontory.sd33.org/>



30 km/h

School Zone 30 km/h limit is in effect from 7:30 am to 5 pm on school days.




Crosswalk - **YIELD** to pedestrians. If there is a crossing guard, or student patrol, follow their directions.



Cyclists may be on the roadway.



Playground Area—presence of children on or near the road, could represent an unexpected hazard to the driver.



Artwork courtesy of Colton, Grade 6

This map was produced with the cooperation of:



# PROMONTORY HEIGHTS COMMUNITY SCHOOL




Safer Street Wise



Artwork courtesy of Rachel Grade 5



Artwork courtesy of Nerisse Grade 5



Artwork courtesy of Larissa Grade 5



... Best Walking Routes

## Street Wise Tips

### SIDEWALKS:

- ◆ If there is a SIDEWALK, use it.
- ◆ If there is NO SIDEWALK:
  - Walk facing traffic.
  - Walk on the gravel shoulder or grass boulevard.
  - Walk onto road edge after traffic passes.

### CROSSING THE STREET:

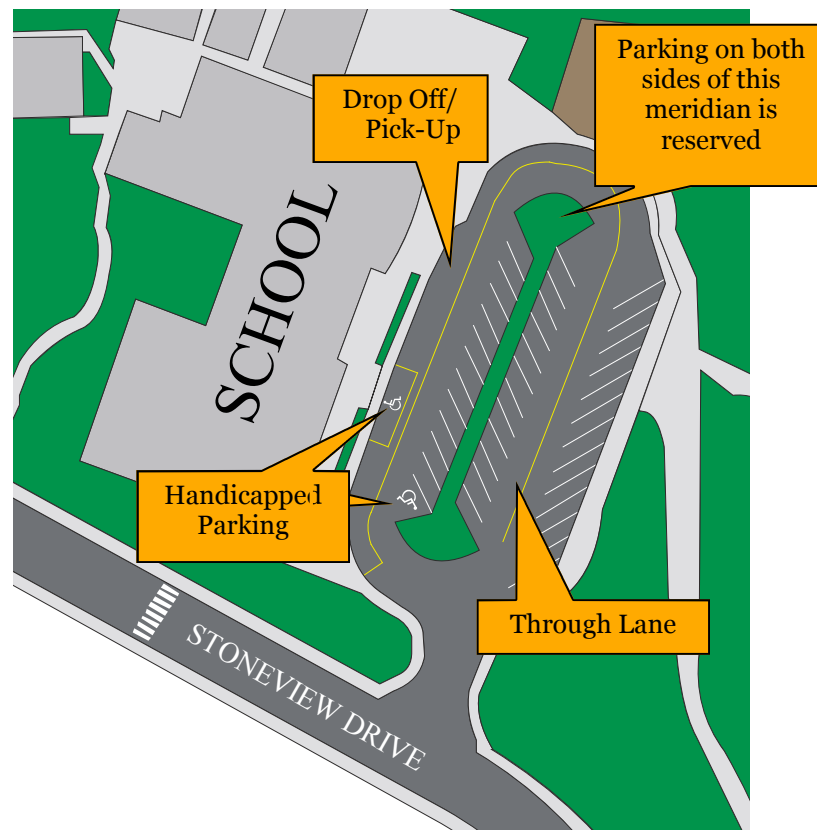
- ◆ NEVER JAYWALK!!!
- ◆ STOP at the curb or road edge.
- ◆ LOOK left right and then left again.
- ◆ CROSS when the street is clear, but keep looking and listening.
- ◆ DO NOT step onto the roadway until ALL vehicles have stopped moving.
- ◆ WATCH for left and right turning vehicles.
- ◆ LOOK at the driver to make eye contact.
- ◆ REMEMBER—a crosswalk does not guarantee safety.

### CROSSING AT THE TRAFFIC SIGNAL:

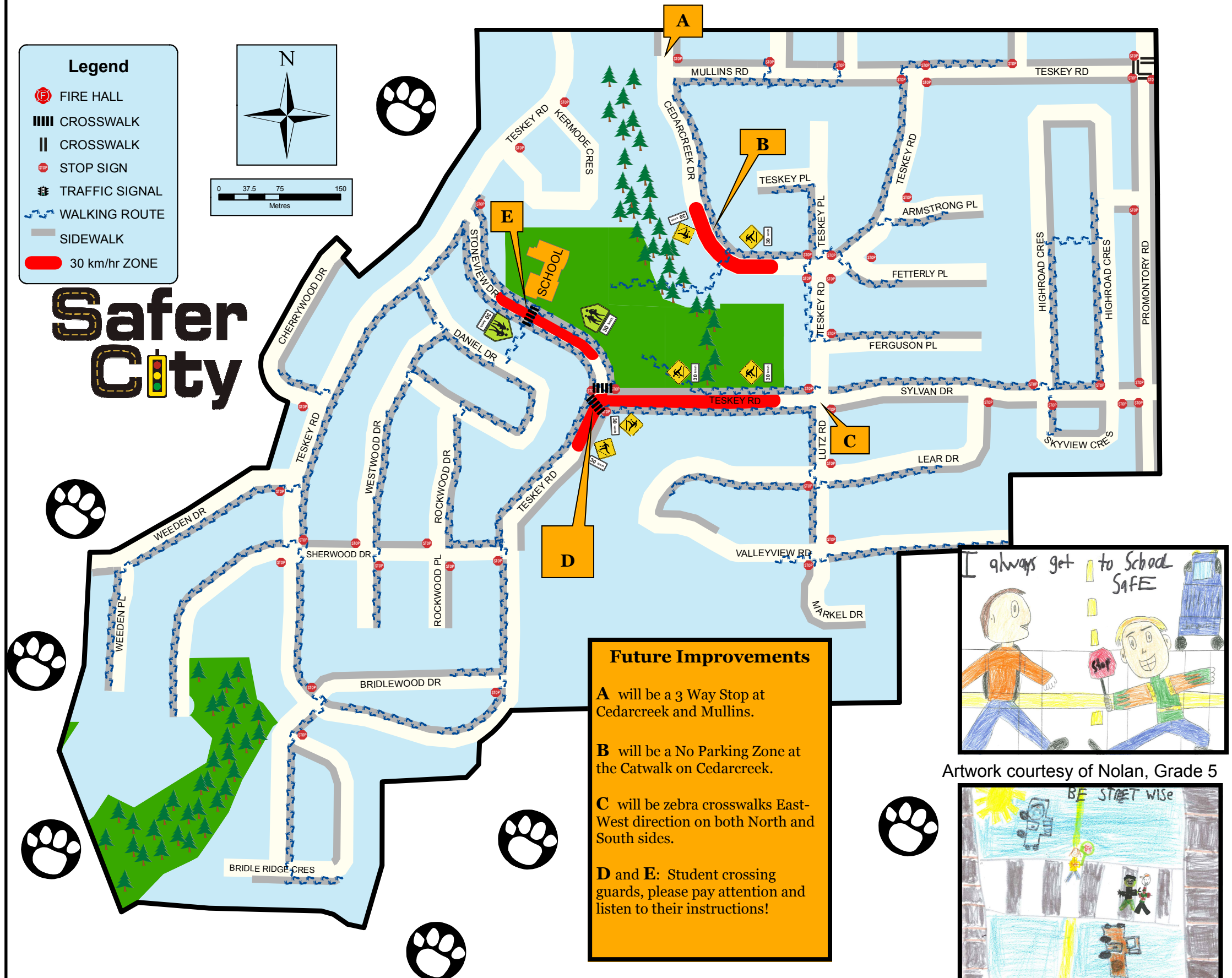
- ◆ PRESS button at desired crossing.
- ◆ WAIT for all traffic to stop.
- ◆ CHECK over your shoulder and make sure no one is turning.
- ◆ START crossing when "WALK" signal is shown.
- ◆ WATCH and listen when crossing.
- ◆ If the "DON'T WALK" signal starts to flash—keep going.
- ◆ DO NOT start to cross when the "DON'T WALK" signal is flashing.

### MORE SAFETY TIPS:

- ◆ BUDDY UP—walk with a friend.
- ◆ BE SEEN—wear something brightly colored.
- ◆ BE ALERT—do not wear headphones while walking or biking to school.



# Promontory Heights Community School — Best Walking Routes to School



**Safer City**


**Future Improvements**

**A** will be a 3 Way Stop at Cedar creek and Mullins.

**B** will be a No Parking Zone at the Catwalk on Cedar creek.

**C** will be zebra crosswalks East-West direction on both North and South sides.

**D and E:** Student crossing guards, please pay attention and listen to their instructions!



Artwork courtesy of Nolan, Grade 5



Artwork courtesy of Kory, Grade 2