

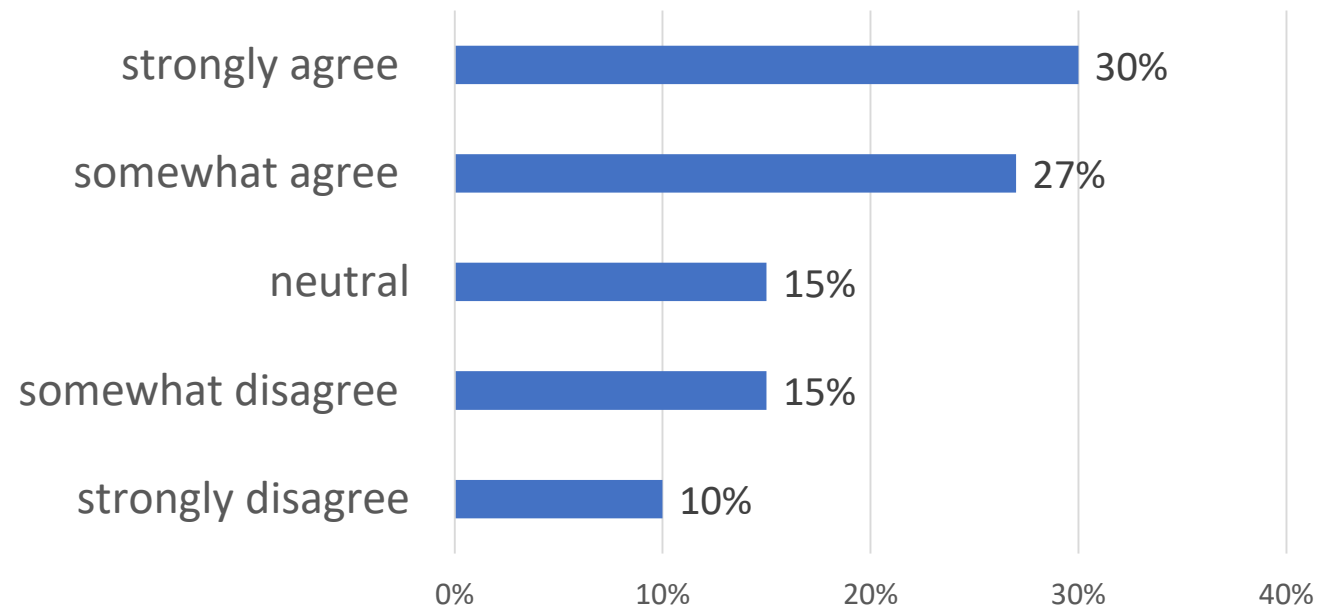
SARDIS NEIGHBOURHOOD PLAN COMMUNITY SURVEY RESULTS

- Up to 186 people responded
- 63% live in the Sardis study area
- 70% did not attend one of the previous engagement sessions



Currently, townhouse residential development is permitted throughout the Sardis neighbourhood.

Do you agree with the DRAFT Plan of narrowing where Townhouse development would be supported to areas within a short walk of schools, transit, businesses and parks?



This DRAFT Plan suggests that additional park space is required in north Sardis to accompany future residential development.

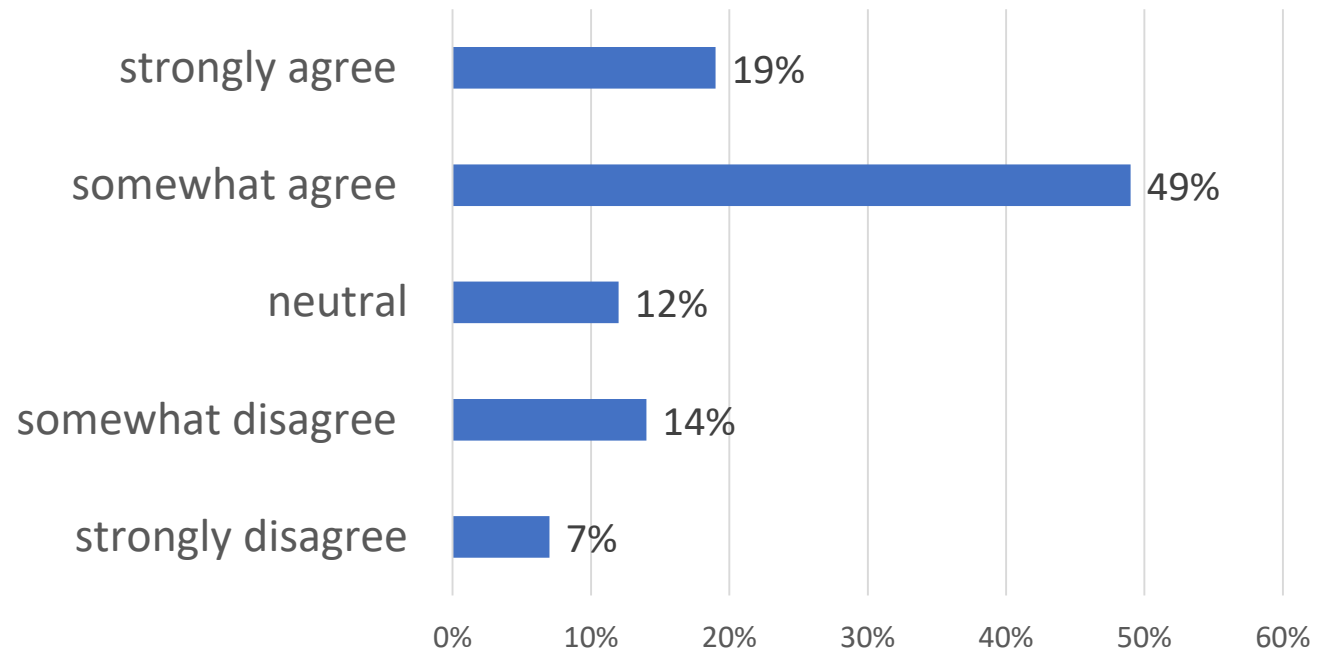
What components should be included in this park space that would benefit the surrounding neighbourhood?

- Outdoor sports facilities (e.g. basketball, volleyball and hockey courts)
- Seating, shaded areas and bathrooms
- Stage and open area for public events and food trucks
- Playground structures and splash pads
- Trees, green areas and lighting
- Walking / biking paths and dog off-leash areas
- Pollinator gardens and areas for wildlife and birds

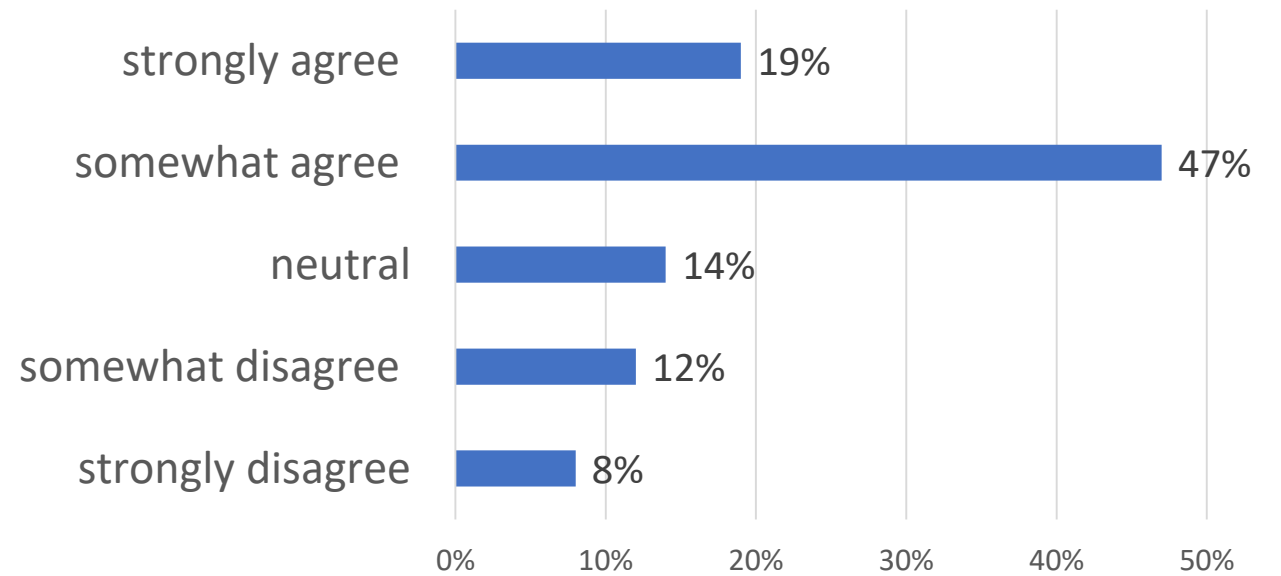
69% of people feel the plan provides clear direction regarding the expectations for new development.



Do you agree that the DRAFT Plan strikes a balance between the specific interests and issues of the neighbourhood and broader city-wide goals and aspirations?



Do you agree that the DRAFT Plan meets the needs of the community today and into the future?



Do you feel the plan acknowledges the concerns you may have regarding growth in your neighbourhood?

In addition to survey comments, 23 people answered yes and 13 people answered no.



Supports higher density near the Vedder Corridor commercial core



Protects ALR lands



A comprehensive plan and sound guide to future decision making



Traffic congestion and safety concerns

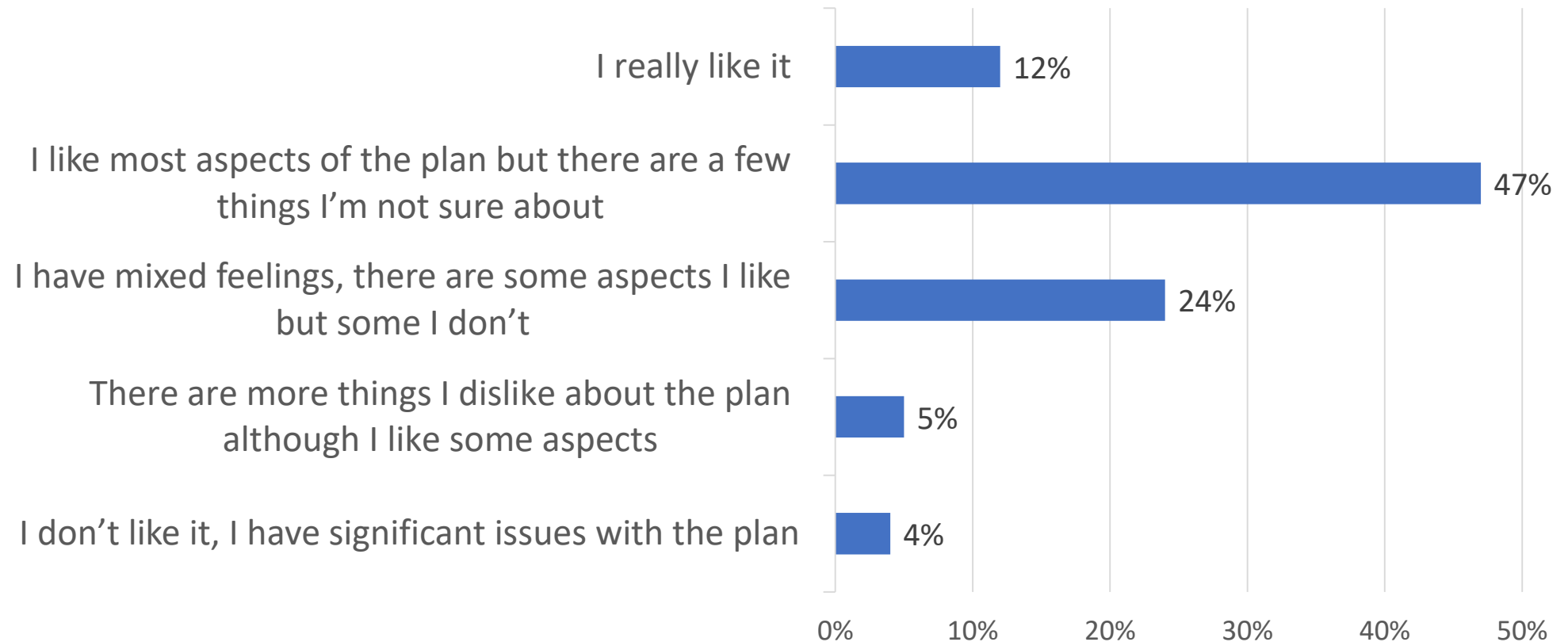


Housing variety and affordability concerns



Walkability and sense of community concerns

Overall, which of these statements best reflects your feelings about the DRAFT Plan?



ADDITIONAL SURVEY COMMENTS



Schools, health care
and fire safety



Public transportation



Walkability and cycling



Protect trees, green space
and riparian areas