
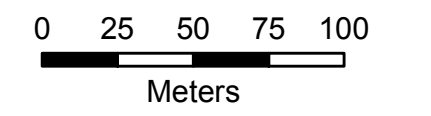




City of Chilliwack

The City of Chilliwack assumes no responsibility for the accuracy of the information displayed.

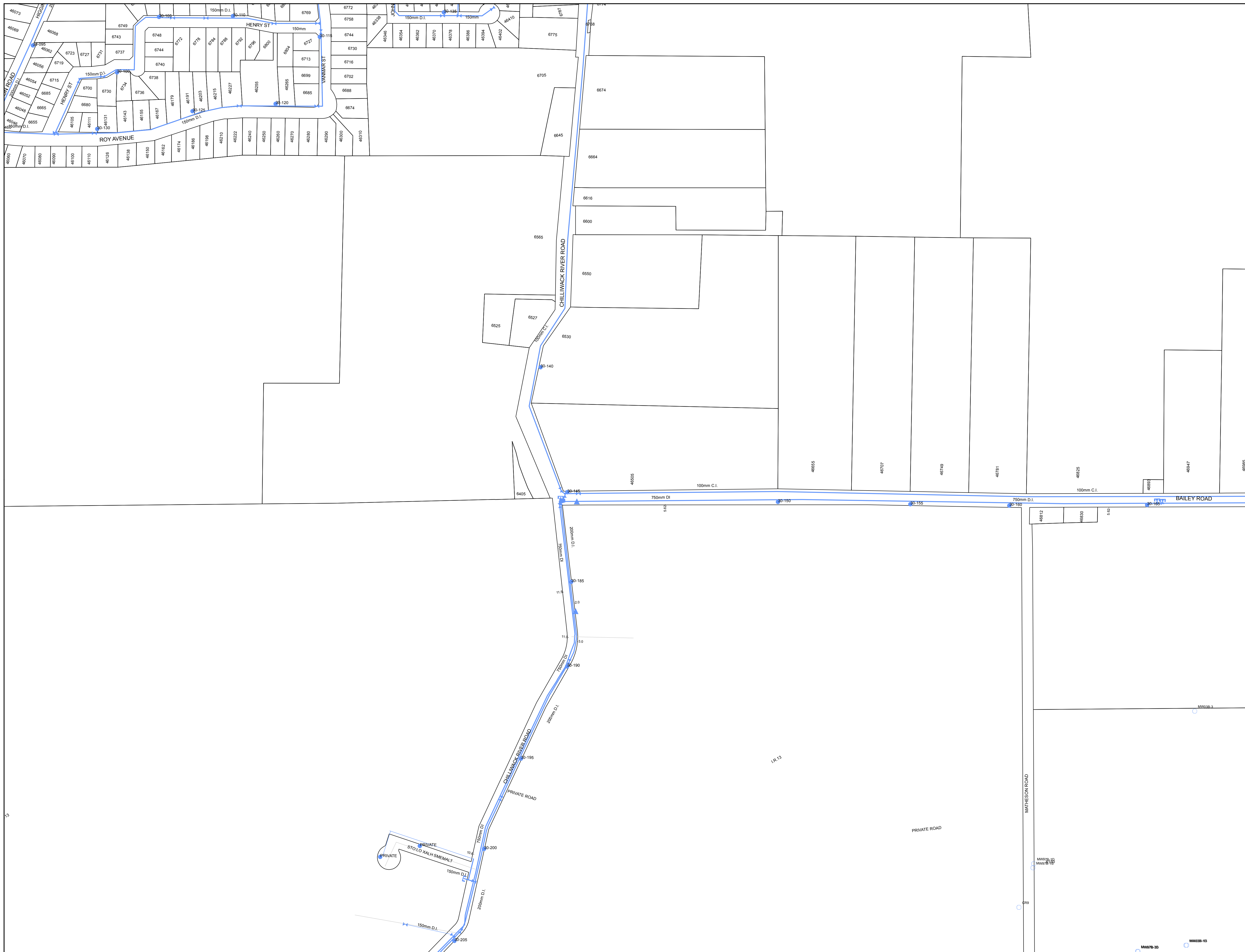


- WATER MAIN
- STUB
- HOUSE CONNECT
- CFB WATERLINE
- PRIVATE WATERLINE
- FIRE HYDRANT
- ▤ CREEK DAM
- ▭ ENDCAP
- ▭ METER
- ▭ PUMP STATION
- ▭ RESERVOIR
- ▭ STATION, PRV
- ▴ VALVE, AIR
- ▴ VALVE, PRESSURE REDUCING
- ▴ VALVE
- WELL
- WELL, MONITORING/OBSERVATION

| | | | | | | | | | | | | | | | | | | | |
|--|--|--|--|--|--|--|--|--|--|-----|-----|-----|-----|-----|-----|-----|-----|-----|-----|
| | | | | | | | | | | 1A | 1B | 2A | 2B | 3A | 3B | 4A | 4B | 5A | 5B |
| | | | | | | | | | | 1C | 1D | 2C | 2D | 3C | 3D | 4C | 4D | 5C | 5D |
| | | | | | | | | | | 6A | 6B | 7A | 7B | 8A | 8B | 9A | 9B | 10A | 10B |
| | | | | | | | | | | 6C | 6D | 7C | 7D | 8C | 8D | 9C | 9D | 10C | 10D |
| | | | | | | | | | | 11A | 11B | 12A | 12B | 13A | 13B | 14A | 14B | 15A | 15B |
| | | | | | | | | | | 11C | 11D | 12C | 12D | 13C | 13D | 14C | 14D | 15C | 15D |
| | | | | | | | | | | 16A | 16B | 17A | 17B | 18A | 18B | 19A | 19B | 20A | 20B |
| | | | | | | | | | | 16C | 16D | 17C | 17D | 18C | 18D | 19C | 19D | 20C | 20D |
| | | | | | | | | | | 21A | 21B | 22A | 22B | 23A | 23B | 24A | 24B | 25A | 25B |
| | | | | | | | | | | 21C | 21D | 22C | 22D | 23C | 23D | 24C | 24D | 25C | 25D |
| | | | | | | | | | | 26A | 26B | 27A | 27B | 28A | 28B | 29A | 29B | 30A | 30B |
| | | | | | | | | | | 26C | 26D | 27C | 27D | 28C | 28D | 29C | 29D | 30C | 30D |
| | | | | | | | | | | 31A | 31B | 32A | 32B | 33A | 33B | 34A | 34B | 35A | 35B |
| | | | | | | | | | | 31C | 31D | 32C | 32D | 33C | 33D | 34C | 34D | 35C | 35D |
| | | | | | | | | | | 36A | 36B | 37A | 37B | 38A | 38B | 39A | 39B | 40A | 40B |
| | | | | | | | | | | 36C | 36D | 37C | 37D | 38C | 38D | 39C | 39D | 40C | 40D |
| | | | | | | | | | | 41A | 41B | 42A | 42B | | | | | | |
| | | | | | | | | | | 41C | 41D | 42C | 42D | | | | | | |
| | | | | | | | | | | 43A | 43B | 44A | 44B | | | | | | |
| | | | | | | | | | | 43C | 43D | 44C | 44D | | | | | | |

WATERWORKS MAP 30A

MAP PRODUCED 29 July 2009



T:\MAPS_CGI\PROD\CGI\PROD\MW30A_290709.mxd