
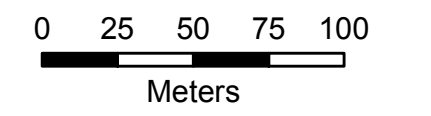




City of Chilliwack

The City of Chilliwack assumes no responsibility for the accuracy of the information displayed.

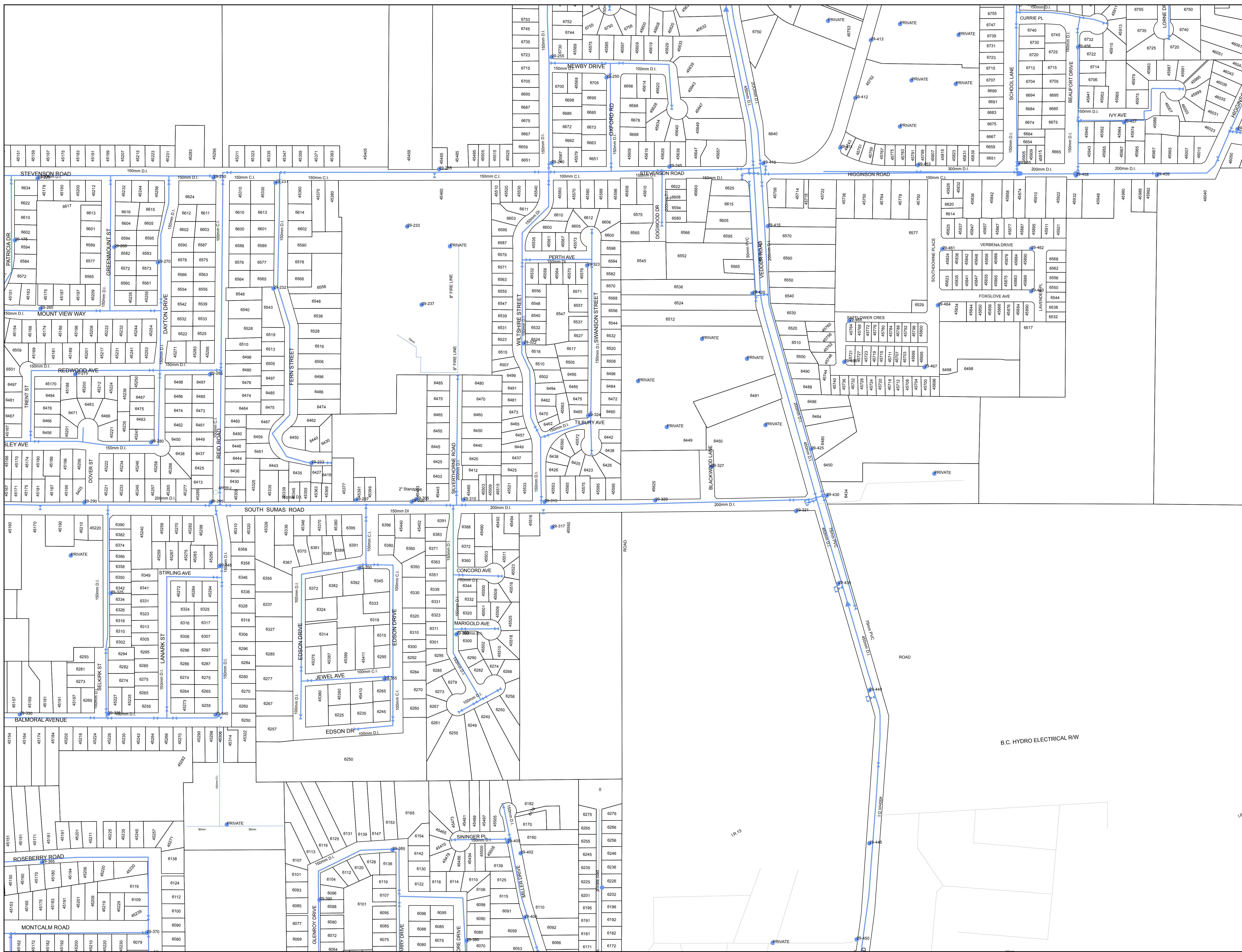


- WATER MAIN
- STUB
- HOUSE CONNECT
- CFB WATERLINE
- PRIVATE WATERLINE
- FIRE HYDRANT
- ▣ CREEK DAM
- ▣ ENDCAP
- ▣ METER
- ▣ PUMP STATION
- ▣ RESERVOIR
- ▣ STATION, PRV
- ▣ VALVE, AIR
- ▣ VALVE, PRESSURE REDUCING
- ▣ VALVE
- WELL
- WELL, MONITORING/OBSERVATION

										1A	1B	2A	2B	3A	3B	4A	4B	5A	5B
										1C	1D	2C	2D	3C	3D	4C	4D	5C	5D
										6A	6B	7A	7B	8A	8B	9A	9B	10A	10B
										6C	6D	7C	7D	8C	8D	9C	9D	10C	10D
										11A	11B	12A	12B	13A	13B	14A	14B	15A	15B
										11C	11D	12C	12D	13C	13D	14C	14D	15C	15D
										16A	16B	17A	17B	18A	18B	19A	19B	20A	20B
										16C	16D	17C	17D	18C	18D	19C	19D	20C	20D
										21A	21B	22A	22B	23A	23B	24A	24B	25A	25B
										21C	21D	22C	22D	23C	23D	24C	24D	25C	25D
										26A	26B	27A	27B	28A	28B	29A	29B	30A	30B
										26C	26D	27C	27D	28C	28D	29C	29D	30C	30D
										31A	31B	32A	32B	33A	33B	34A	34B	35A	35B
										31C	31D	32C	32D	33C	33D	34C	34D	35C	35D
										36A	36B	37A	37B	38A	38B	39A	39B	40A	40B
										36C	36D	37C	37D	38C	38D	39C	39D	40C	40D
										41A	41B	42A	42B						
										41C	41D	42C	42D						
										43A	43B	44A	44B						
										43C	43D	44C	44D						

WATERWORKS MAP 29B

MAP PRODUCED 29 July 2009



\\map\cgm\prod\cgm\p\chilliwack\29b\29b7.mxd